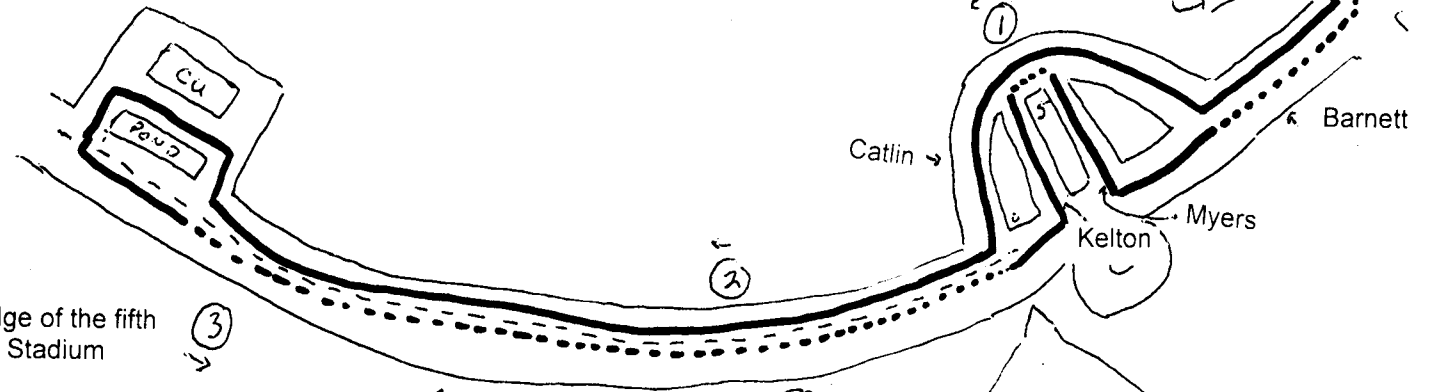
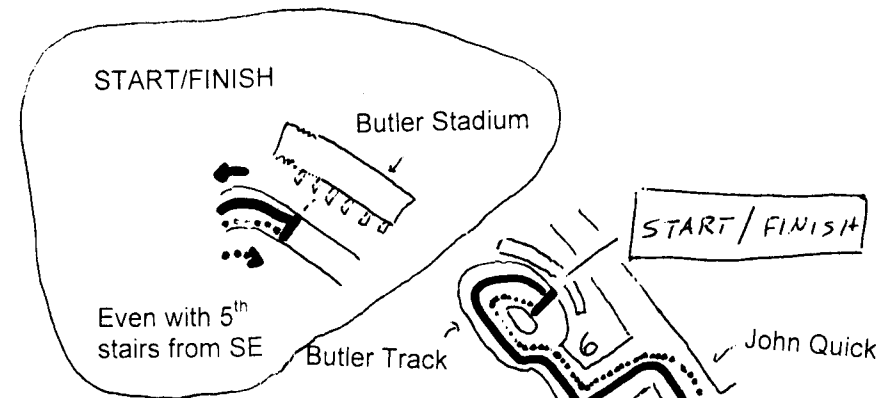


Quantico Turkey Trot 10 km

Quantico, VA
 Measured by Vic Culp
 August 10, 2008

N ↑

USATF-CERTIFIED
 COURSE
 VA-08037-RT



Start/Finish – Even with the SE edge of the fifth staircase from the SE end of Butler Stadium

Mile 1 – 4' E of steel box cover in ground just E of Kelton on the S side of the road

Mile 2 – 149' 9" W of fire hydrant on the S side of Russell which about 400' E of E entrance of the Marsh Center

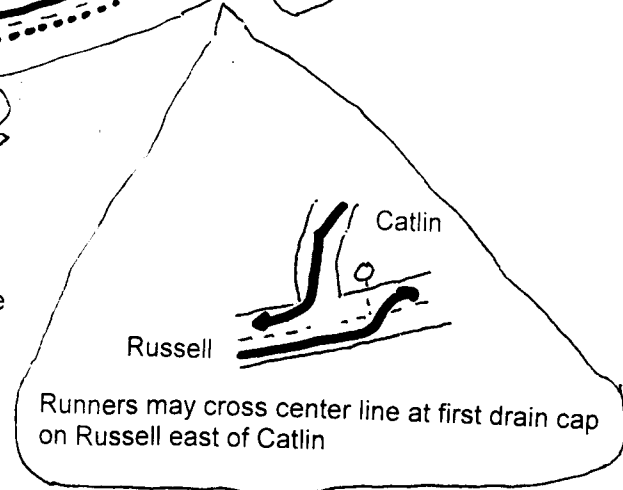
Mile 3 – 34' E of E end of curb from Credit Union parking lot access. This curb is in the westbound lane. The actual 3 Mile location is on the eastbound lane on the runner's return to main side.

Mile 4 – 153' 3" W of telephone cable pipe stem and cement box cover on S side of Russell about 1100' E of E entrance of the Marsh Center. There are 2 cable pipe stems in this field, the referenced pipe stem in the E one

Mile 5 – 39' 9" NW of drain cover that is at the N corner of Mullen and Kelton

Mile 6 – 15' 9 1/2" before the E edge of cement platform on north side of the track entrance road, which is about 30 feet from Anderson

Between the Credit Union and Catlin, westbound runners must stay in the westbound lane and eastbound runners must stay in the eastbound lane. Otherwise runners may use the entire road way.



CERTIFICATION EXPIRES
 31 DECEMBER 2018

— Outbound
 - - - Inbound