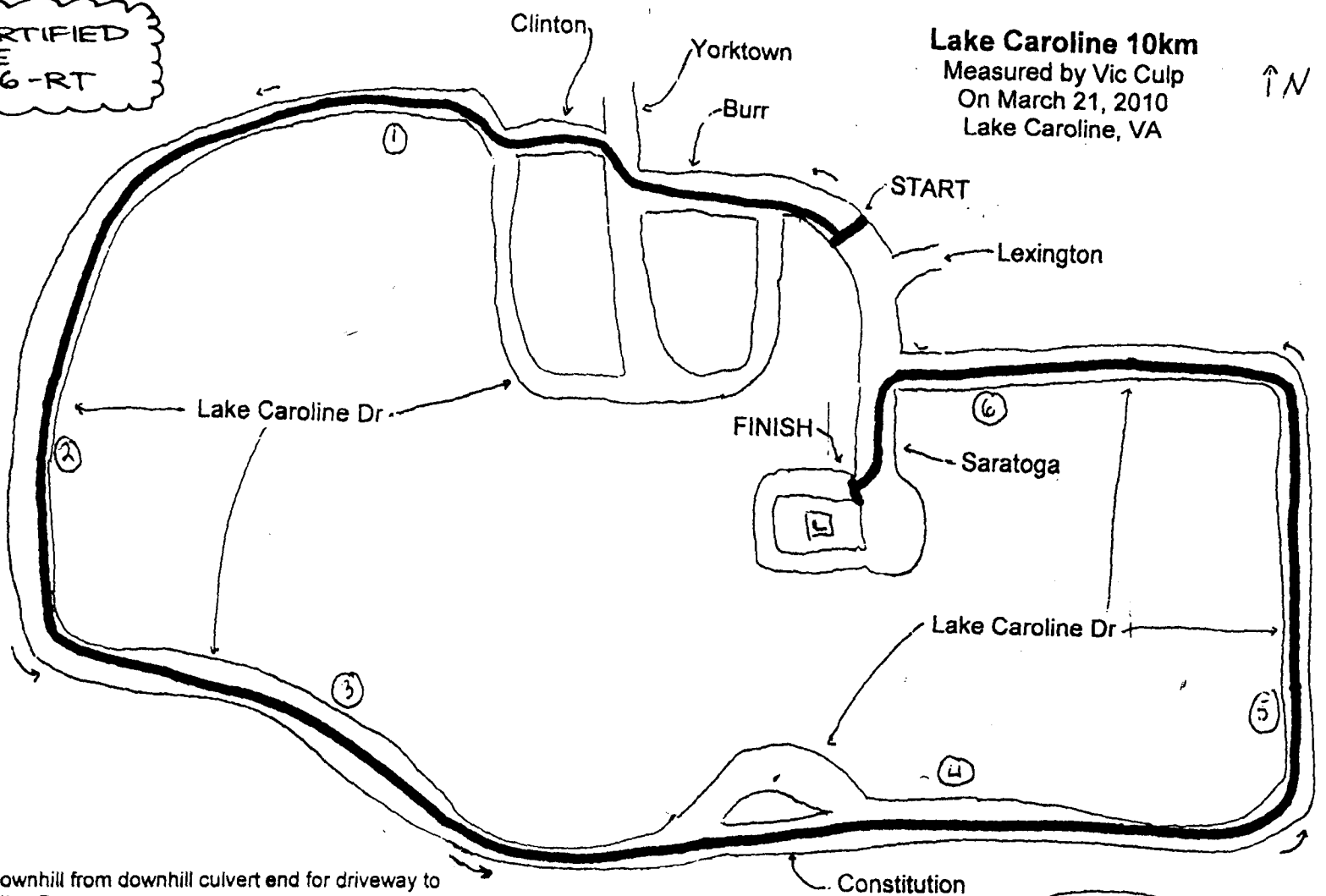
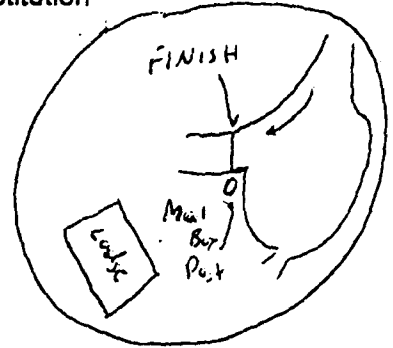
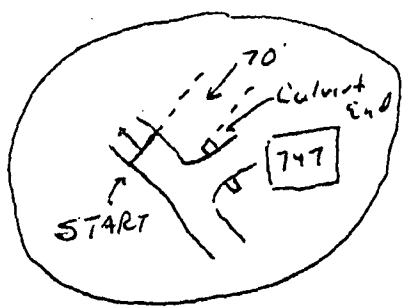


USATF - CERTIFIED  
COURSE  
VA-10026-RT

Lake Caroline 10km  
Measured by Vic Culp  
On March 21, 2010  
Lake Caroline, VA



- START - 70' downhill from downhill culvert end for driveway to 747 Lake Caroline Dr
- MILE 1 - 101'4" W of mailbox for 536 Lake Caroline Dr
- MILE 2 - 21'6" E of road sign for John Paul Jones Dr on Lake Caroline Dr
- MILE 3 - 120'8" E of sign post for West Point Park on Lake Caroline Dr
- MILE 4 - 14'5" E of mailbox for 133 Lake Caroline Dr
- MILE 5 - 375' N of south end of guard rail across dam on the water side
- MILE 6 - 316'8" SW of culvert under Lake Caroline Dr between 789 and 791 Lake Caroline Dr
- FINISH - on the loop road around the Lodge. Even with the mailbox for the Lodge



CERTIFICATION IN EFFECT 11 MAY 2010 TO 31 DEC 2020